

NE

SW

18CRC10
 25.9m @ 0.88 gpt AuEq
 (0.82 gpt Au and 9.4 gpt Ag)

18CRC09
 18CRC09

PHR-010
 PHR-010

18CRC09
 9.1m @ 0.99 gpt AuEq160
 (0.88 gpt Au, 17.8 gpt Ag)
 6.1m @ 0.54 gpt AuEq160
 (0.50 gpt Au, 7.5 gpt Ag)

122-25
 122-26 122-24






CSG-007
 1-14.0m

122-26





CSG-007

122-24

Legend

-  Seds
-  Lower Andesite
-  NVFZ
-  RhyBx
-  FWZ

Au equiv gpt (160Ag:1Au)

-  0.00 - 0.130
-  0.10 - 0.30
-  0.30 - 1.00
-  1.00 - 15.00


18CRC10

18CRC09



COMMONWEALTH
-SILVER-

**Commonwealth Project
 Geologic and drillhole cross section 611775E, looking E-SE**



MARLIN
GOLD MINING LTD.

Date: 4/7/2018